

Goutte des Saules

Cascades de la Goutte des Saules, Gouttes des Saules

Create: 2023-03-09 20:55:36	Update: 2026-01-05 13:50:09	Print: 2026-06-27 12:06:14
Country: France Region: Bourgogne-Franche-Comté Subregion: Haute-Saône Town: Plancher-les-Mines		
Difficulty: easy	Grading: v2 a2 I	Total time: 2h
Approachtime: 20min	Tourtime: 1h30	Returntime: 10min
Altitude entry: 730m	Altitude exit: 615m	Delta Altitude: 115m
Canyon length: m	Highest rapell: 15m	Amount rapells: 10
Transport: on Foot	Rock type:	Drainage area: km ²
Season:	Orientation: South	Best Time:
Rating: ★ 2.5 (1)	Info: ★ 2 (1)	Belay: ★ 3 (1)
Specialities:		
Gear:		
Summary: (machine translated) Beautiful little forest gorge with a small but fine canyon character		
Hydrology:		
Access: (machine translated) As far as you can to the GPS point indicated. There is a parking lot and a fountain.		
Approach: (machine translated) Follow the forest path along the stream up to the road. Change there and start		
Tour: (machine translated) Two-part canyon. At the top 5 nice little steps. Then a little walk. Another step at the exit.		
Return: (machine translated) You come out of the stream at the access path and follow it back to the parking lot		
Coordinates: Canyon Start 47.7851 6.7606 Canyon End 47.7831 6.7638 Parking Entry and Exit 47.7824 6.7684		


Reports:

2026-01-05 | Peisen |    |    |     |  Normal |  Completed

Air temperature -12 degrees. Nice and icy. Ideal canyon to start winter canyoning. Rocks not slippery, ice and snow of course. Lots of anchors and even more natural anchors. (machine translated)

2024-05-12 | System User |   |  Normal |  Completed



Automatisch importiert von Descente-Canyon.com für Canyon Goutte des Saules (Quelle: <https://www.descente-canyon.com/canyoning/canyon-debit/21958/observations.html>)

2024-04-26 | System User |   |  Normal |  Completed

Automatisch importiert von Descente-Canyon.com für Canyon Goutte des Saules (Quelle: <https://www.descente-canyon.com/canyoning/canyon-debit/21958/observations.html>)

2024-03-08 | System User |   |  Normal |  Completed

Automatisch importiert von Descente-Canyon.com für Canyon Goutte des Saules (Quelle: <https://www.descente-canyon.com/canyoning/canyon-debit/21958/observations.html>)

2023-03-09 | System User |   | |

Daten importiert von <https://canyon.carto.net/cwiki/bin/view/Canyons/GouttedesSaulesCanyon.html>