

# Torrent de Tramouillon (inferieur)

**Info: The quality of this description has not been checked yet or was rated bad.**

If you know this canyon, please check this description and file a report with a rating for this description using *Reports* -> +*New Report*. Should you notice any error, please let us know or join the community in order to fix this description yourself.

**Create:** 2023-08-29 10:54:10

**Update:** 2024-02-02 16:46:26

**Print:** 2026-02-11 04:02:39

**Country:** France **Region:** Provence-Alpes-Côte-d'Azur / Provence-Alpes-Cote d'Azur **Subregion:** Hautes-Alpes  
**Town:** Champcella

**Difficulty:** not as difficult

**Grading:** v3 a2 II

**Total time:** 2h2

**Approachtime:** 0min

**Tourtime:** 2h

**Returntime:** 2min

**Altitude entry:** 1400m

**Altitude exit:** 1160m

**Delta Altitude:** 240m

**Canyon length:** 550m

**Highest rapell:** 18m

**Amount rapells:**

**Transport:** Car required

**Rock type:**

**Drainage area:** km²

**Season:** May - September

**Orientation:** East

**Best Time:**

**Rating:** ★ 2 (1)

**Info:** ★ 0 ()

**Belay:** ★ 0 ()

**Specialities:**

Dam (inform operator),

**Gear:**

Ropes: 2x 20m

**Summary:** (machine translated)

Not very rewarding. Scrapbook.

**Hydrology:**

**Access:**

**Approach:**

**Tour:** (machine translated)

20 min. hike in the river, interspersed with some lunulae equipped jumps, then 1.5 hours of rappel, which is well sequenced.

Commitment

Low, relatively easy exit in the woods.

Period/ water character

Feasible from May to September.

Remarks

Overall appropriate equipment, on Lunulae for the first part, then chain relay (not always sensibly placed, beware of friction)

**Return:**

**Coordinates:**





Parking at Exit [44.7138 6.5746](#)

Canyon End [44.7132 6.5738](#)





Canyon Start [44.7113 6.5664](#)

Parking at Entry [44.7123 6.5681](#)







**Reports:**

2025-09-03 | System User |    Normal |  Completed

Automatisch importiert von Descente-Canyon.com für Canyon Tramouillon (inférieur) (Quelle: <https://www.descente-canyon.com/canyoning/canyon-debit/2257/observations.html>)

2025-08-31 | System User |    Normal |  Completed

Automatisch importiert von Descente-Canyon.com für Canyon Tramouillon (inférieur) (Quelle: <https://www.descente-canyon.com/canyoning/canyon-debit/2257/observations.html>)

2014-09-21 | Christian Balla |      Normal |  Completed

You can do it once, but it's not a canyon you'll visit often. (machine translated)

**Parts:**

Torrent de Tramouillon (supérieur), v3 a3 II, 0min+2h30+20min
Torrent de Tramouillon (inferieur), v3 a2 II, 0min+2h+2min