



Malo



Rio Malo

Info: The quality of this description has not been checked yet or was rated bad. If you know this canyon, please check this description and file a report with a rating for this description using <i>Reports</i> -> <i>+New Report</i> . Should you notice any error, please let us know or join the community in order to fix this description yourself.		
Create: 2023-03-09 20:54:03	Update: 2023-10-14 09:16:21	Print: 2025-11-08 06:11:43
Country: Italia / Italy Region: Piemonte Subregion: Torino Town: Novalesa		
Difficulty: a little difficult	Grading: v4 a3 III	Total time: 7h55
Approachtime: 2h40	Tourtime: 4h	Returntime: 1h15
Altitude entry: 1670m	Altitude exit: 1320m	Delta Altitude: 350m
Canyon length: 500m	Highest rapell: 60m	Amount rapells:
Transport:	Rock type:	Drainage area: km ²
Season:	Orientation:	Best Time:
Rating: ★ 0 ()	Info: ★ 0 ()	Belay: ★ 0 ()
Specialities:		
Gear:		
Summary: (machine translated) Rappel canyon, difficult to access, relatively rarely walked.		
Hydrology:		
Access: (machine translated) Coming from Turin, Frejus we leave the A32 via the exit "Susa Est", cross the town of Susa and then take the SP210 to Novalesa. If we arrive from the direction of Briancon, we leave the A32 via the exit "Susa Ovest" and get directly on the SP210 that leads us to Novalesa. At the first houses of the town we turn left over the Rio Bard and continue on the SP212 towards Moncenisio for about 2km (from the bridge) up to the houses of Santa Maria. Another 600m further on, a dirt road turns off to the right at a sharp angle. Before the barrier we park our car at the edge of the slope.		
Approach: (machine translated) Continue up the dirt road for about 4 km to the houses at the exit of the dirt road. For further access see Gole & Canyons. 3- Italia North-East. Francesco Cacace - Roberto Jarre - Dino Ruotolo - Roberto Schenone, 2003, in German translation on page 90.		
Tour: (machine translated) see Gole & Canyons. 3- Italia Nord-Ovest. Francesco Cacace - Roberto Jarre - Dino Ruotolo - Roberto Schenone, 2003, in German translation on page 90.		
Return: (machine translated) The 60m waterfall is followed by a 15m rappel and after partly unpleasant downclimb in the streambed another 15m rappel. Below this last rappel, a path leads away to the left, which brings us in 20 min. to the slope. On this path back down to the car.		
Coordinates: Canyon Start 45.2122 7.0053 Canyon End 45.2079 7.0065		

Reports:

2023-03-09 | System User |   | |

Info: Teile der Canyonbeschreibung wurden automatisiert übernommen. Konkret die Felder Weblinks, Koordinaten, Rating, Länge des Canyon, Einfachseil Mindestens von <https://www.descente-canyon.com/canyoning/canyon/23797>

2023-03-09 | System User |   | |

Daten importiert von <https://canyon.carto.net/cwiki/bin/view/Canyons/MaloCanyon.html>