

Cerrigüelo

Barranco Cerrigüelo, Cerrigüelo

Info: The quality of this description has not been checked yet or was rated bad. If you know this canyon, please check this description and file a report with a rating for this description using <i>Reports</i> -> <i>+New Report</i> . Should you notice any error, please let us know or join the community in order to fix this description yourself.		
Create: 2023-03-09 20:53:09	Update: 2026-03-14 21:57:54	Print: 2026-06-27 02:06:17
Country: España / Spain Region: Aragón Subregion: Huesca Town: Alberuela de Laliena, Las Almunias		
Difficulty: not as difficult	Grading: v3 a2 III	Total time: 4h30
Approachtime: 1h30	Tourtime: 1h30	Returntime: 1h30
Altitude entry: 720m	Altitude exit: 595m	Delta Altitude: 125m
Canyon length: 600m	Highest rapell: 12m	Amount rapells: 3
Transport: on Foot	Rock type:	Drainage area: km ²
Season: January - December	Orientation: West	Best Time:
Rating: ★ 1.8 (2)	Info: ★ 0 ()	Belay: ★ 0 ()
Specialities:		
Gear:		
Summary: (machine translated) Hiking canyon with some small rappels		
Hydrology: Sí		
Access: (machine translated) From Bierge in the direction of Alquezar, after a few kilometers, you reach the bridge over the Isuala, the end point of the Balcés Estrechos. About 100 m after the turnoff to this village and before reaching the plateau, we turn left onto a dirt road, which we always follow in a basically northerly direction. Before a short ascent, which seems no longer drivable for normal cars, we park the second car.		
Approach: (machine translated) If you have only 1 vehicle available, we recommend the access from the bridge over the Isuala as described and sketched in the above-mentioned Internet site. Otherwise, we follow the track from the 2nd vehicle further up the climb, on the right past a dilapidated house and then always following the signs for a mountain bike tour ('10'). After about 1 hour we reach the ridge where further down is the Erimitage de la Viren de la Vina, which can be seen from afar on the left as we climb. However, we cross the ridge and follow a path that passes above the 2 branches of the Bco. Vina to then reach the next Bco. the Cerrigüelo. Already from the saddle we move down the left slope of the Cerrigüelo pathless through scrub and undergrowth to the stream that has some water even in midsummer.		
Tour: (machine translated) Only recommended for lovers also of hiking in unspoiled scenery. Also then the neighboring Pallas to the north more recommended.		
Return: (machine translated) You can go back up the next barranco, the Vina (all climbable), but this is not recommended because the exit up to the Hermitage is difficult to find and arduous. It is better to go down the Estrechos de Balcés until the bridge over the Isuala and the lower vehicle.		

Coordinates:

Canyon Start [42.2052 -0.0336](#)

Canyon End [42.1981 -0.0470](#)



Parking at Exit [42.1686 -0.0387](#)

Waypoint [42.1962 -0.0281](#)

Waypoint [42.1954 -0.0473](#)

Waypoint [42.1691 -0.0387](#)




Reports:

2024-06-16 | System User |   | |




Información: Partes de la descripción del cañón se han importado automáticamente. Concretamente, los campos Hidrología, Cantidad rapells, Temporada start, Temporada end, Ruta GPS, Topografía de <https://www.docuwiki.infobarrancos.es/doku.php?id=barrancos:huesca:cerriguelo>

2024-05-08 | System User |   |  Normal |  Not done

Automatisch importiert von Descente-Canyon.com für Canyon Cerrigüelo Vu en descendant les les Estrechos de Balcés, petit débit moyen et ça avait l'air joli :) C'est pas grave si c'est court, puisque le Balcés offre ensuite une belle suite :) (Quelle: <https://www.descente-canyon.com/canyoning/canyon-debit/22588/observations.html>)

2023-03-09 | System User |    | |

Info: Teile der Canyonbeschreibung wurden automatisiert übernommen. Konkret die Felder Weblinks, Koordinaten, Rating, Länge des Canyon, Einfachseil Mindestens von <https://www.descente-canyon.com/canyoning/canyon/22588>

2023-03-09 | System User |    | |

Daten importiert von <https://canyon.carto.net/cwiki/bin/view/Canyons/CerrigueloCanyon.html>