



Parra



barranco las parras

Info: The quality of this description has not been checked yet or was rated bad. If you know this canyon, please check this description and file a report with a rating for this description using <i>Reports</i> -> <i>+New Report</i> . Should you notice any error, please let us know or join the community in order to fix this description yourself.		
Create: 2024-06-05 22:48:13	Update: 2026-03-14 22:01:00	Print: 2026-06-27 12:06:14
Country: España / Spain Region: Valenciana, Comunidad / Comunitat Valenciana Subregion: Valencia Town: Chiva		
Difficulty: not as difficult	Grading: v3 a1 l	Total time: 3h
Approachtime: 1h	Tourtime: 1h	Returntime: 1h
Altitude entry: m	Altitude exit: m	Delta Altitude:
Canyon length: 200m	Highest rapell: 20m	Amount rapells: 4
Transport:	Rock type:	Drainage area: km ²
Season: January - December	Orientation:	Best Time:
Rating: ★ 4 (1)	Info: ★ 0 ()	Belay: ★ 0 ()
Specialities:		
Gear:		
Summary: (machine translated) The real toponymy would be a tributary of La Parra. It is a nice initiation descent with only 4 rappels.		
Hydrology: Si		
Access: (machine translated) We must be located in Chiva. Once there we continue along the CV379 a couple of kilometers to the detour (on the left) of Fuentes Umbría-Enebro. Soon there is a detour with Peñas Albas on the left and we on the right to Fuente Enebro. We will continue along this road following the signs to Enebro. We can park in the surroundings of the Fuente del Enebro or try to continue along the track to the Fuente de la Alhóndiga.		
Approach: (machine translated) We will go up towards the Fuente de la Alhóndiga and about 100m before the curve, an old track comes out on the left that crosses the Bco Grande and goes up the mountainside becoming a trail. When we reach the top we will cross a track. We can take it to the right to the tributary or continue straight ahead on the path under the Peña Alta, a little longer but with wonderful views. Either way we will reach the tributary. We will continue along the path that goes down the stream to the small cut where the cave is on our left. We will go to the right towards the wall to soon find the first rappel.		
Tour: (machine translated) A first rappel of 20m, followed by another shorter one to enter the 3rd one, which is in a crevasse. We will have one more rappel to reach the base.		
Return: (machine translated) From the base we continue a little further and turn left onto the path that goes up to the cave. Once at the top we will retrace the access path to the cave.		
Coordinates: Canyon Start 39.5082 -0.8492		

Reports:

2024-06-16 | System User |   | |

Información: Partes de la descripción del cañón se han importado automáticamente. Concretamente, los campos Verticalidad, Acuáticos, Seriedad, Resumen, Hidrología, Acceso, Acceso, Recorrido, Regreso, Tiempo acceso, Tiempo tour, Tiempo regreso, Rapel más alto, Cantidad rapells, Longitud del cañón, Temporada start, Temporada end, Ruta GPS, Topografía de <https://www.docuwiki.infobarrancos.es/doku.php?id=barrancos:valencia:parra>

2023-03-09 | System User |     |   | |

Daten importiert von <https://ropewiki.com/Parra>