

Obarra

Garganta de Obarra, Congosto de Obarra, Rio Isábena, Garganta de Obarra, Congosto de Obarra

Info: The quality of this description has not been checked yet or was rated bad. If you know this canyon, please check this description and file a report with a rating for this description using <i>Reports</i> -> <i>+New Report</i> . Should you notice any error, please let us know or join the community in order to fix this description yourself.		
Create: 2023-03-09 20:52:55	Update: 2026-03-14 22:13:30	Print: 2026-06-27 03:06:38
Country: España / Spain Region: Aragón Subregion: Huesca Town: Bonansa		
Difficulty: a little difficult	Grading: v2 a4 IV	Total time: 4h38
Approachtime: 3min	Tourtime: 4h30	Returntime: 5min
Altitude entry: 1065m	Altitude exit: 1020m	Delta Altitude: 45m
Canyon length: 500m	Highest rapell: 2m	Amount rapells: 2
Transport: Car optional	Rock type:	Drainage area: km ²
Season: June - August	Orientation: East	Best Time:
Rating: ★ 2.6 (2)	Info: ★ 0 ()	Belay: ★ 0 ()
Specialities:		
Gear:		
Summary: (machine translated) Aquatic hike and swim canyon		
Hydrology: Imposibles en los estrechos		
Access: (machine translated) From Barbastro on the N-123, in the direction of Benabarre, Graus. We pass through the narrows (Congosto) of the Rio Ésera. After 20.9 km from Barbastro - T - intersection N-340/N-123 in the south of the city - we turn north on the A-139, direction Graus. We drive along the western shore of the reservoir and arrive in Graus. A little after the center of the town (8.9 km after turning off the N-123) we turn right onto the A-1605 in the direction of Bonansa. After 40.4 km (from Graus - junction of the A-1605 from the A-139) we see the churches of Sant Pau and Santa Maria de Obarra (l'Ermita de Obarra) on the right, beyond the Rio Isabena. Here we park our first car on the shoulder to the right of the road. With the second car we continue north on the A-1605, passing 6 tunnels and park our second car after 1.2 km and the 6th and last tunnel.		
Approach: (machine translated) On a path we descend to the river.		
Tour: (machine translated) Wading and swim between high rock walls. Possible jumps. Possibly 1 small rapell (2m), which can usually also be jumped. At its foot, as well as in some other places, danger of backflows.		
Return: (machine translated) After canyon exit right out to lower car.		
Coordinates: Canyon Start 42.4061 0.6045 Canyon End 42.3984 0.5973 Parking at Entry 42.4048 0.6012 Parking at Exit 42.3973 0.5961		





Reports:

2024-06-16 | System User |   | |

Información: Partes de la descripción del cañón se han importado automáticamente. Concretamente, los campos Hidrología, Cantidad rapells, Temporada start, Temporada end, Ruta GPS, Topografía de <https://www.docuwiki.infobarrancos.es/doku.php?id=barrancos:huesca:obarra>

2023-03-09 | System User |    |  |  | |

Info: Teile der Canyonbeschreibung wurden automatisiert übernommen. Konkret die Felder Weblinks, Koordinaten, Rating, Länge des Canyon, Einfachseil Mindestens von <https://www.descente-canyon.com/canyoning/canyon/21703>

2023-03-09 | System User |   |  |  | |

Daten importiert von <https://canyon.carto.net/cwiki/bin/view/Canyons/ObarraCanyon.html>