

Trucho

Barranco d'O Trucho





Info: The quality of this description has not been checked yet or was rated bad. If you know this canyon, please check this description and file a report with a rating for this description using <i>Reports</i> -> <i>+New Report</i> . Should you notice any error, please let us know or join the community in order to fix this description yourself.		
Create: 2024-06-05 22:30:53	Update: 2026-03-14 22:09:37	Print: 2026-06-27 01:06:14
Country: España / Spain Region: Aragón Subregion: Huesca Town: Colungo		
Difficulty: easy	Grading: v2 a2 I	Total time: 3h45
Approachtime: 1h	Tourtime: 45min	Returntime: 2h
Altitude entry: m	Altitude exit: m	Delta Altitude:
Canyon length: 600m	Highest rapell: 11m	Amount rapells: 4
Transport:	Rock type:	Drainage area: km ²
Season: January - December	Orientation:	Best Time:
Rating: ★ 2 (1)	Info: ★ 0 ()	Belay: ★ 0 ()
Specialities:		
Gear:		
Summary: (machine translated) Dry ravine in its first part and with a constant trickle of water by the emergences from the cave. It is important for being a paleontological site in the area of the cave d'a Fuente or d'o Trucho that gives its name to the ravine. Two narrow areas with rappels of up to 7m.		
Hydrology: Si		
Access: (machine translated) On the highway from Huesca to Barbastro at exit 77 we go towards Abiego/Alquézar. Arriving at Abiego turn towards Adahuesca and from there to Alquezar. On the Barbastro side of the A1232 going up the river Vero almost to Alquézar. Shortly before reaching Alquezar we will turn off to Colungo and following this road towards Lecina, at pk 21.5 we will find on the left a track with a small esplanade where we can park.		
Approach: (machine translated) Accesses Lumos, Medio, Alpán and Trucho From the parking lot by the path that goes north, we have the valley of the stream of Arpán and Turcho, follow the path that goes down this little valley to the site, from the cave we will have a continuous water emergence, from here we can get into the bed		
Tour: (machine translated) Open descent with some vegetation, without great difficulties except for a couple of 7m rappels.		
Return: (machine translated) Along the Vero, either towards Lumos, or over the bridge from Villacantal to Alquezar or follow the Vero to the end.		
Coordinates: Canyon Start 42.1865 0.0435		

Reports:

2024-06-16 | System User |   | |

Información: Partes de la descripción del cañón se han importado automáticamente. Concretamente, los campos Resumen, Hidrología, Acceso, Acceso, Recorrido, Regreso, Cantidad rapells, Longitud del cañón, Temporada start, Temporada end, Ruta GPS, Topografía de

<https://www.docuwiki.infobarrancos.es/doku.php?id=barrancos:huesca:piedracantal>

2023-03-09 | System User |   |   | |

Daten importiert von <https://ropewiki.com/Trucho>