

Seinsbach

Seinsbachklamm - oberer Abschnitt





Info: The quality of this description has not been checked yet or was rated bad. If you know this canyon, please check this description and file a report with a rating for this description using <i>Reports</i> -> <i>+New Report</i> . Should you notice any error, please let us know or join the community in order to fix this description yourself.		
Create: 2023-03-09 20:55:15	Update: 2023-10-17 14:04:27	Print: 2026-05-12 11:05:06
Country: Deutschland / Germany Region: Oberbayern / Upper Bavaria Subregion: Landkreis Garmisch-Partenkirchen Town: Mittenwald		
Difficulty: a little difficult	Grading: v4 a4 III	Total time: 2h5
Approachtime: 1h	Tourtime: 45min	Returntime: 20min
Altitude entry: 1020m	Altitude exit: 970m	Delta Altitude: 50m
Canyon length: 900m	Highest rapell: 31m	Amount rapells: 1
Transport: on Foot	Rock type:	Drainage area: km ²
Season:	Orientation: Northwest	Best Time:
Rating: ★ 2.1 (1)	Info: ★ 0 ()	Belay: ★ 0 ()
Specialities: Nature reserve,		
Gear: Ropes: 2x40m		
Summary: (machine translated) Single waterfall, then hiking canyon		
Hydrology:		
Access: (machine translated) Like (lower) Seinsbachklamm: From Garmisch-Partenkirchen (town center, central intersection) 17.4 km on the B 2 in the direction of Mittenwald, Innsbruck. At the Isarhorn campsite, turn left off the B 2 before the (second) bridge over the Isar, take the second small road to the left in the direction of Ferein-Alm and follow the orographic right bank of the Seinsbach for 300 m in a northerly direction. There is plenty of space to park at the next fork in the forest road.		
Approach: (machine translated) First as (lower) Seinsbachklamm: Continue on the forest road towards Ferein-Alm. After about 25 minutes and 900 m we take the forest road to the right in the direction of Aschaualm, Mittenwald and after another 5 minutes we reach the Seinsbach (970 m above sea level).\nWe continue on the dirt road in the direction of Mittenwald. After approx. 300 m, we turn left at a sharp angle in front of a chapel (Aschauer Kapelle). Before the farmstead (Aschauer Alm), take the 'hunters path' uphill to the right. After about 15 minutes you cross a stream (which flows into the Seinsbach directly below the waterfall) and come to the edge of a slope with a resting bench. Here, at about 1100 m above sea level, we take a footpath from the hunters path on the left horizontally before the next left turn (see photo!). After a few meters to the right around the edge of the slope, we reach another slope edge (GPS: N 47' 28' 21.01 / E 11' 18' 9.72), on which we descend without a path to the stream. After a few meters down the stream we come to the waterfall.\n		
Tour: (machine translated) With a little skill, you can stay out of the powerful stream on the right. After the rappel, you walk a few more meters in a gulch-like gorge before it widens and we come back to the bridge over the Seinsbach in the open gravel bed.		
Return: (machine translated) Either get off at the bridge on the right and walk back along the ascent path or - normally - continue along the lower Seinsbachklamm gorge to its exit (see description there).		

Coordinates:

Canyon Start [47.4728 11.2999](#)

Canyon End [47.4714 11.2933](#)

Reports:

2023-03-09 | System User |   |  |  | |

Daten importiert von <https://canyon.carto.net/cwiki/bin/view/Canyons/SeinsbachCanyon.html>

Parts:

Seinsbach, v4 a4 III, 1h+45min+20min

Seinsbachklamm, v4 a4 III, 30min+1h10+5min