

Orrido di Botri, Ribellino

Orrido di Botri - Ribellino, Rio Ribellino - Rio Pelago, Rio Ribellino, Orrido di Botri (ramo est), Torrente Pelago

Info: The quality of this description has not been checked yet or was rated bad. If you know this canyon, please check this description and file a report with a rating for this description using <i>Reports</i> -> <i>+New Report</i> . Should you notice any error, please let us know or join the community in order to fix this description yourself.		
Create: 2023-03-09 20:51:49	Update: 2023-12-01 03:27:16	Print: 2026-06-27 01:06:51
Country: Italia / Italy Region: Toscana Subregion: Lucca Town: Tereglio		
Difficulty: not as difficult	Grading: v3 a3 IV	Total time: 5h25
Approachtime: 1h20	Tourtime: 4h	Returntime: 5min
Altitude entry: 1060m	Altitude exit: 650m	Delta Altitude: 410m
Canyon length: 3600m	Highest rapell: 15m	Amount rapells: 4
Transport: on Foot	Rock type:	Drainage area: km ²
Season:	Orientation: West	Best Time:
Rating: ★ 2.5 (1)	Info: ★ 0 ()	Belay: ★ 0 ()
Specialities:		
Gear: Ropes: 1x40m		
Summary: (machine translated) Short rappel canyon that leads into a great canyon (Rio Pelago). Can be combined with Mariana to form a joint tour (see description of Mariana). Regulated, in particular permit required and only with a guide (nature reserve)		
Hydrology:		
Access: (machine translated) Leave the A-11 from Florence to Viareggio - Pisa at the Lucca exit and head north on the SS12 along the Serchio river. At Chifenti, the SS12 continues to the right in the direction of Passo del Abetone. However, we turn left here onto the SP445 towards Castelnuovo di Garfagnana. After about 3 km, turn right towards Tereglio - Alpe Tre Potenze. In Tereglio continue in the direction of Passo del Giovo. After approx. 6 - 7 km, turn right towards Orrido di Botri to the large tourist parking lot at the exit of the canyon at an altitude of 640 m in Ponte a Gaio. Park your car here (parking lot "P1"), see also https://www.google.com/maps/dir/Chifenti,+55023+Lucca,+Italien/44.0833064,10.6026686/@44.0423417,10.5461947,719 If you want to enter from Ref. Casentino - see "Access" below - continue with a second vehicle for approx. 9.4 km on the road to Passo del Giovo. Past the Rifugio Casentino at 1250 m above sea level, park the car on the right in a square where a clearly recognizable path leading slightly downhill begins ("P2").		
Approach: (machine translated) Either via Rifugio Casentini as in the upper access to the Mariana ("E4") and then on the "Gea 14" (Grande Escursione Appenninica) over the Mariana and further down to Colle de la Prada, to join the Ribellino shortly afterwards ("E2"). Easier - also because it can be done without transfer - from the parking lot at the Ponte Gaio "P1" (660m above sea level) we can follow the "Gea 11" in an easterly direction uphill on the ridge to about 1340m above sea level, where the path branches off. We now keep left on "Gea 12" until "Gea 14" branches off to the left of "Gea 12". We take "Gea 14", which then crosses a left tributary of the Ribellino (entry "E1"). We follow this tributary until it flows into the Ribellino. We only enter the Ribellino further down here, but in good time for the interesting parts. Of course, you can also continue uphill along the path - past an alp - to enter the Ribellino directly ("E2").		
Tour: (machine translated) 5 or 4 (with side ascent) rappel in Ribellino, then river walk (with downclimb) in Orrido di Botri.		
Return: (machine translated) Right out onto the bridge and to the car.		

Coordinates:

Canyon Start [44.0936 10.6331](#)


Canyon End [44.0836 10.6044](#)

Parking at Entry [44.1024 10.6136](#)



Parking at Exit [44.0835 10.6031](#)

Alternative Canyon Start [44.0993 10.6319](#)

Reports:

2023-03-09 | System User |    |  |  | |

Info: Teile der Canyonbeschreibung wurden automatisiert übernommen. Konkret die Felder Weblinks, Koordinaten, Rating, Länge des Canyon, Einfachseil Mindestens von <https://www.descente-canyon.com/canyoning/canyon/21729>

2023-03-09 | System User | |  |  | |

Daten importiert von <https://canyon.carto.net/cwiki/bin/view/Canyons/RibellinoCanyon.html>