

Amondans

Gorges d' Amondans, Ruisseau du Malans

Info: The quality of this description has not been checked yet or was rated bad. If you know this canyon, please check this description and file a report with a rating for this description using <i>Reports</i> -> <i>+New Report</i> . Should you notice any error, please let us know or join the community in order to fix this description yourself.		
Create: 2023-11-20 21:14:59	Update: 2025-01-31 14:59:27	Print: 2026-06-28 03:06:39
Country: France Region: Bourgogne-Franche-Comté Subregion: Doubs Town: Malans		
Difficulty: not as difficult	Grading: v3 a2 I	Total time: 1h35
Approachtime: 5min	Tourtime: 1h	Returntime: 30min
Altitude entry: 370m	Altitude exit: 320m	Delta Altitude: 50m
Canyon length: 500m	Highest rapell: 15m	Amount rapells:
Transport: on Foot	Rock type:	Drainage area: km ²
Season:	Orientation:	Best Time:
Rating: ★ 2.3 (1)	Info: ★ 0 ()	Belay: ★ 0 ()
Specialities:		
Gear: Ropes: 2x 20m		
Summary: (machine translated) Raw data import from Descente Canyons https://www.descente-canyon.com/canyoning/canyon/2404		
Hydrology: (machine translated) Must be done with good flow. Spring seems to be the best time.		
Access: (machine translated) From Amondans, take the direction of Lizine(D103). Park at the cross in a hairpin bend or walk to the viewpoint.		
Approach: (machine translated) Directly behind the cross, take a path that leads along a field. Remember that you will arrive at the top left of the field and that the start of the canyon is at the bottom right of the field. Avoid crossing the field. Walk along the edge.		
Tour: (machine translated) A hike through a long, slightly incised corridor with waterfalls and shallow pools. The only obstacles worth mentioning are a 4 m high tufa waterfall that can be de-escalated (steps) and a 20 m long waterfall that flows into a large pool. It is possible to climb up the right-hand side and jump into the same pool, which adds a little life to this descent, which is only suitable for beginners. A curiosity: in the first part of the descent, a crevasse crosses the stream at right angles, revealing small, shallow caves on either side. September 2003: At a "natura 2000" meeting, the mayor of Amondans seriously threatened to ban access to the training area in the canyon of Amondans. The reasons for this were the development of professional canyoning and the presence of tags on a tufa waterfall... After a discussion, only the descent to a small tufa waterfall on the left bank was prohibited. Budding tightrope walkers could walk on a 15 m long, very straight log...		





Return: (machine translated)

After the C20, continue through the stream before you come to a very good hiking trail. Follow it for about 10 minutes until you reach the GR. Cross the stream and follow the GR for 100 meters in the direction of the RG. Leave the GR and take a path towards RG, which initially runs along the crest. The ascent is a little steep at the beginning and leads to the starting point.

Coordinates:

Canyon Start [47.0624 6.0266](#)

Reports:

2023-03-09 | System User |   |  |  | |

Daten importiert von <https://www.descente-canyon.com/canyoning/canyon/2404/Amondans.html>