

Deiningbach

Deiningschlucht

Info: The quality of this description has not been checked yet or was rated bad.

If you know this canyon, please check this description and file a report with a rating for this description using *Reports* -> *+New Report*. Should you notice any error, please let us know or join the community in order to fix this description yourself.

Create: 2023-03-09 20:53:21

Update: 2023-10-14 09:16:18

Print: 2026-02-11 04:02:39

Country: Deutschland / Germany **Region:** Oberbayern / Upper Bavaria **Subregion:** Landkreis Bad Tölz-Wolfratshausen **Town:** Walchensee

Difficulty: a little difficult

Grading: v4 a3 II

Total time: 6h20

Approachtime: 2h

Tourtime: 4h

Returntime: 20min

Altitude entry: 1170m

Altitude exit: 930m

Delta Altitude: 240m

Canyon length: 4000m

Highest rapell: 30m

Amount rapells: 7

Transport:

Rock type:

Drainage area: km²

Season:

Orientation: South

Best Time:

Rating: ★ 1.1 (2)

Info: ★ 0 ()

Belay: ★ 0 ()

Specialities:

§ Proscription,

Gear:

Ropes: 2x30m

Summary: (machine translated)

'Forest canyon for collectors', not secured at the top (rappel from trees or downclimb), then later inadequate securing twice. So who wants to go it, should not forget the drill or setting tool. The pools were regularly too shallow for jumps (2006).

Hydrology:

Access: (machine translated)

Either coming from Munich via Kochel or from the direction of Mittenwald via Wallgau, in each case on the B11 to the village of Walchensee at the reservoir of the same name (approx. 11.5 km from Kochel). Here we head for the Herzogstandbahn with a large (paid) parking lot. Directly south of it is the bridge over the Deinigbach, which we still cross to turn right immediately afterwards into the Dainingsbachweg. Here another 350 m direction SW and then park the car on the right (approx. 830 m above sea level).

Approach: (machine translated)

From the parked vehicle, first walk along the Deiningbach on its orographic right-hand side, first on the road, then on a forest path, finally on the hiking trail up to the Heimgarten summit; the path now leads along the Rotwandgraben, an (orographic) right-hand side stream of the Deiningbach. At around 900 m above sea level, you reach a forest path, which you follow to the right. Two hiking trails branch off to the left, but we stay down to the right and reach the Deiningbach again, which we cross at 930 m above sea level. The trail now climbs steeply on the other side on a hunters path. At around 1140 m above sea level, the path then heads NNW along the slope and leads us up to a forestry administration 'service hut' (1210 m above sea level). 50 meters before reaching the hut, an indistinct path turns left and leads, first slightly downhill, to a ditch (stream), then uphill again to the next ditch, the Deiningbach (1170 m above sea level, entry).

Tour: (machine translated)

Mostly downclimbing, some rappels. The high rappel near the exit is now secured.

Either return to the access path on the right at 930 m above sea level and return to the car in 20 minutes (recommended). Or continue down the stream to a 5 m waterfall; then turn left onto a path that later crosses the stream to the right and finally leads to the forest road of the ascent.

Return: (machine translated)

After the described exits on the approach path back to the car.

Coordinates:

Canyon Start [47.6092 11.2979](#)

Canyon End [47.5993 11.3027](#)

Canyon Start [47.6063 11.3011](#)

Parking Entry and Exit [47.5938 11.3148](#)

Waypoint [47.5938 11.3145](#)

Waypoint [47.5958 11.3041](#)

Waypoint [47.5961 11.3040](#)




Waypoint [47.6002 11.3035](#)

Waypoint [47.6024 11.3030](#)

Waypoint [47.6053 11.2994](#)

Waypoint [47.6047 11.2942](#)

Reports:

2023-03-09 | System User |    | |

Info: Teile der Canyonbeschreibung wurden automatisiert übernommen. Konkret die Felder Weblinks, Koordinaten, Rating, Länge des Canyon, Einfachseil Mindestens von <https://www.descente-canyon.com/canyoning/canyon/23124>

2023-03-09 | System User |   | |

Daten importiert von <https://canyon.carto.net/cwiki/bin/view/Canyons/DeiningbachCanyon.html>