

# Grande Ravine

**Info: The quality of this description has not been checked yet or was rated bad.**

If you know this canyon, please check this description and file a report with a rating for this description using *Reports* -> *+New Report*. Should you notice any error, please let us know or join the community in order to fix this description yourself.

**Create:** 2023-03-09 20:52:07

**Update:** 2024-02-19 13:41:30

**Print:** 2026-05-12 10:05:52

**Country:** France **Region:** Réunion (La) / Reunion **Subregion:** La Réunion / Reunion **Town:** Trois-Bassins

**Difficulty:** difficult

**Grading:** v5 a1 III

**Total time:** 4h50

**Approachtime:** 5min

**Tourtime:** 4h

**Returntime:** 45min

**Altitude entry:** 775m

**Altitude exit:** 390m

**Delta Altitude:** 385m

**Canyon length:** 900m

**Highest rapell:** 82m

**Amount rapells:**

**Transport:**

**Rock type:**

**Drainage area:** km<sup>2</sup>

**Season:**

**Orientation:**

**Best Time:**

**Rating:** ★ 2.5 (2)

**Info:** ★ 0 ()

**Belay:** ★ 0 ()

**Specialities:**

**Gear:**

Ropes: 2x85m

**Summary:** (machine translated)

Generally dry rappel canyon of the vertical type.

**Hydrology:**

**Access:** (machine translated)

see directions sketch at photos

**Approach:** (machine translated)

On the north side of the road bridge, brick stairs lead us into the streambed.

**Tour:** (machine translated)

After a short path in the streambed we come to the 1st rappel (35m). A little later, a handrail leads us to the big wall. First 43m, then we head for the lava tunnel (13m). Rappels of 48m, 38m and 82m follow. Then another diagonal abseil (16m - hourglass) or downclimb.

Once at the foot of the wall, there are first about 400-500m of blocked streambed, then a rappel of about 15m.

This is followed by another 250-300m of block climbing. About 50m before the next step to the rappel (rappel height approx. 25m), we leave the streambed to the right.

You could also descend further to the bridge of the N1 (see topoguide 'Le Paradis du Canyoning' by Pascal Colas, 1995) - another 90m drop - but even P. Colas recommends the exit described above.

**Return:** (machine translated)

The beginning of the inconspicuous track is marked with a cairn. It climbs steeply and we reach the road. Keeping to the right, we come back to the bridge at the entry.

**Coordinates:**

Canyon Start [-21.1107 55.3011](#)

Canyon End [-21.1139 55.2949](#)





## Reports:

---

2024-02-06 | System User |   |  Dry |  Completed





Automatisch importiert von Descente-Canyon.com für Canyon Grande Ravine Gros éboulement au niveau du tunnel de lave. En bas du premier rappel du grand cassé (c43). Après R3, incertitude total sur la présence des relais. Rocher pourri et instable. (Post cyclone Belale). A EVITER (Quelle: <https://www.descente-canyon.com/canyoning/canyon-debit/22499/observations.html>)

---

2023-03-09 | System User |   |   | |

Info: Teile der Canyonbeschreibung wurden automatisiert übernommen. Konkret die Felder Weblinks, Koordinaten, Rating, Länge des Canyon, Einfachseil Mindestens von <https://www.descente-canyon.com/canyoning/canyon/22499>

---

2023-03-09 | System User |   |   | |

Daten importiert von <https://canyon.carto.net/cwiki/bin/view/Canyons/GrandeRavineCanyon.html>