

Hondo (Tenerife)




Hondo 1, Barranco Hondo 1

Info: The quality of this description has not been checked yet or was rated bad. If you know this canyon, please check this description and file a report with a rating for this description using <i>Reports</i> -> + <i>New Report</i> . Should you notice any error, please let us know or join the community in order to fix this description yourself.		
Create: 2024-06-05 22:47:59	Update: 2026-03-14 22:08:51	Print: 2026-06-27 12:06:54
Country: España / Spain Region: Santa Cruz de Tenerife Subregion: Town: Candelaria		
Difficulty: not as difficult	Grading: v3 a1 II	Total time: 2h10
Approachtime: 5min	Tourtime: 2h	Returntime: 5min
Altitude entry: m	Altitude exit: m	Delta Altitude:
Canyon length: 1800m	Highest rapell: 22m	Amount rapells: 10
Transport:	Rock type:	Drainage area: km ²
Season: January - December	Orientation:	Best Time:
Rating: ★ 1 (1)	Info: ★ 0 ()	Belay: ★ 0 ()
Specialities:		
Gear:		
Summary: (machine translated) Simple canyon, used for practice, in the area of Barranco Hondo, near Candelaria. Short and easily combined with Moradillas, Lomo Alférez, Gotera,... Obligatory combination of vehicles. Caution in case of rain, it can load a lot. Magnificent views, like its neighboring bcos, with a short access and an almost immediate return.		
Hydrology: Sí		
Access: (machine translated) We will have to locate in Barranco Hondo (Candelaria) Location of Barranco Hondo and Moradillas We will have to leave the return vehicle in Varadero, by the TF1, exit 10 Tabaiiba, we pass over the highway and we turn right to El Varadero. About 100m before arriving, on the right, there is a track that goes down to the beach of Barranco Hondo. We will park here. With the access vehicle we return to the freeway and go up to Barranco Hondo, exit 11 of the freeway. We will take the TF287 until the TF28 that we will take to the right, 300m later we will arrive at casa Fito (with the bridge over the Barranco Hondo a few meters away) we will park.		
Approach: (machine translated) Just before the bridge, on the left, there is a path that goes down to the riverbed.		
Tour: Ver topo		
Return: (machine translated) After the last rapell there is a staircase on the left that leads to the track where we go up to where we have parked.		
Coordinates: Canyon Start 28.4002 -16.3514		

Reports:

2024-06-16 | System User |   | |

Información: Partes de la descripción del cañón se han importado automáticamente. Concretamente, los campos Verticalidad, Acuáticos, Seriedad, Resumen, Hidrología, Acceso, Acceso, Recorrido, Regreso, Tiempo acceso, Tiempo tour, Tiempo regreso, Rapel más alto, Cantidad rapells, Longitud del cañón, Temporada start, Temporada end, Ruta GPS, Topografía de <https://www.docuwiki.infobarrancos.es/doku.php?id=barrancos:canarias:hondo>

2023-03-09 | System User |    | |

Daten importiert von [https://ropewiki.com/Hondo_\(Tenerife\)](https://ropewiki.com/Hondo_(Tenerife))