

Pitzental

Info: The quality of this description has not been checked yet or was rated bad.

If you know this canyon, please check this description and file a report with a rating for this description using *Reports* -> *+New Report*. Should you notice any error, please let us know or join the community in order to fix this description yourself.

Create: 2023-03-09 20:53:43

Update: 2024-01-24 16:57:14

Print: 2026-02-11 07:02:13

Country: Österreich / Austria **Region:** Tirol **Subregion:** Bezirk Reutte **Town:** Heiterwang

Difficulty: not as difficult

Grading: v3 a2 III

Total time:

Approachtime: 1h20

Tourtime: 3h30

Returntime:

Altitude entry: 1340m

Altitude exit: 1000m

Delta Altitude: 340m

Canyon length: 2800m

Highest rapell: 16m

Amount rapells: 13

Transport: on Foot

Rock type:

Drainage area: km²

Season:

Orientation: North

Best Time:

Rating: ★ 1.8 (2)

Info: ★ 0 ()

Belay: ★ 0 ()

Specialities:

Gear:

Ropes: 2x20m

Summary: (machine translated)

Rough rappel canyon with long descent

Hydrology:

Access: (machine translated)

From Garmisch via Leermoos or from Füssen in the direction of Reutte to Heiterwang. Turn off there and drive under the main road on a narrow asphalt road for about 600 m in the direction of Heiterwanger See to the hotel "Fischer am See". At a Y-shaped junction with a driving ban on the road branching off to the right (the one on the left continues to the hotel) there is a large parking lot for hikers. Park the car there.

Approach: (machine translated)

Continue on the road to the right on foot or better by bike in the direction of Heiterwanger See. The asphalt road turns into gravel. Continue along the lake. After about 4 km the shore continues in a beautiful bay. Here a forest road branches off immediately to the right and away from the lake. On this in the direction of ONO, until this reaches the Pitzental. Here, before the gravel bed of the stream, park the bike in the forest. Shortly after the path begins to cross the wide gravel bed of the Pitzental, turn right along the edge of the stream upstream, and a few meters later, not far from reaching the stream bank at the washed-out edge of the forest, you will discover an inconspicuous narrow path that leads upstream to the right into the forest. Follow this trail up in hairpin bends, past a hidden cabin, until this trail joins the main trail coming up from the lake. Continue uphill on the main trail, crossing some steep scree gullies, over a larger side stream coming down from the right, until you reach a hunting lodge. At the hunting lodge, continue along the path into the scree-strewn streambed and down along the left bank to the entry.

Tour: (machine translated)

First, smaller rappel and slides in cut (although not too deep) stream. Then more open, longer rappel in partly rugged terrain. After a last rappel tiring downclimb to the canyon exit.

Return: (machine translated)

When you reach the access road, go out to the left.

Coordinates:




Canyon Start [47.4523 10.8195](#)

Canyon End [47.4566 10.7956](#)




Parking Entry and Exit [47.4502 10.7555](#)

Waypoint [47.4570 10.7958](#)

Reports:

2023-03-09 | System User |  |  |  | |

Info: Teile der Canyonbeschreibung wurden automatisiert übernommen. Konkret die Felder Weblinks, Koordinaten, Rating, Länge des Canyon, Einfachseil Mindestens von <https://www.descente-canyon.com/canyoning/canyon/22164>

2023-03-09 | System User |  |  |  | |

Daten importiert von <https://canyon.carto.net/cwiki/bin/view/Canyons/PitzentalCanyon.html>