




Rio Budrin

Create: 2023-03-09 20:52:20	Update: 2023-10-29 18:32:45	Print: 2026-06-26 11:06:58
Country: Italia / Italy Region: Friuli Venezia Giulia Subregion: Udine Town: Stupizza		
Difficulty: not as difficult	Grading: v3 a3 III	Total time: 4h20
Approachtime: 10min	Tourtime: 4h	Returntime: 10min
Altitude entry: 627m	Altitude exit: 228m	Delta Altitude: 399m
Canyon length: m	Highest rapell: 35m	Amount rapells:
Transport: Car required	Rock type:	Drainage area: km ²
Season:	Orientation:	Best Time:
Rating: ★ 2.8 (2)	Info: ★ 3 (1)	Belay: ★ 2 (1)
Specialities:		
Gear:		
Summary: (machine translated) Quite a long tour with interesting spots and many slides. Mainly worthwhile when other canyons in the area carry too much water. Dries out quickly after rainfall.		
Hydrology:		
Access: (machine translated) Parking exit: From Kobarid via Robic to Italy. In the village of Stupizza, turn right at a small square with a bus stop. Follow the gravel road to a large gravel parking lot directly on the Natisone river: Entry parking lot: Continue down the valley to the village of Linder/Loch, cross the Natisone here and follow a narrow, winding mountain road to Montefosca. In Montefosca it is best to park directly in the village. Approx. 20min from parking exit to parking entry		
Approach: (machine translated) Follow the asphalt road towards the end of the village. Before you leave the village, take path 752 on the right. Follow the path through the village until it leaves the village downhill. Follow the wide, well-marked path downhill until you reach the stone bridge over the Rio Budrin after about 10 minutes. Take the ortographic left here. Alternatively, you can climb from the parking exit via trail no. 735 from Stupizza to Montefosca (500m, 1.5h)		
Tour: (machine translated) Abseiling points are generally well equipped with at least one Inox ring. Initially more of a forest gorge, it develops into a nice canyon with some jumps and slides. At the highest break, first jump 2m into a small pool, then rappel from the left 20m under the rock gate, the rappel stand for the following 35m rappel is on the left behind the edge, an anchor for a traverse rope is directly under the rock gate.		
Return: (machine translated) Downclimb through the blocked streambed. When the canyon walls become flatter, you can switch to the left onto a path.		
Coordinates: Canyon Start 46.1930 13.4406 Parking at Entry 46.1985 13.4434 Parking at Exit 46.2015 13.4699 Canyon End 46.1970 13.4617		

Reports:

2023-10-29 | Horst Lambauer |  |   |   | |  Completed

Description and coordinates adapted to current conditions. Quite nice canyon but important directly after heavy rains make. Water also runs off again very quickly and then the canyon is practically dry. (machine translated)

2023-03-09 | System User |  |  |  | |

Daten importiert von <https://canyon.carto.net/cwiki/bin/view/Canyons/RioBudrinCanyon.html>