

Artuby pre-aval (IV)

Artuby IV, Artuby integrale (Abschnitt IV u. V)

Info: The quality of this description has not been checked yet or was rated bad. If you know this canyon, please check this description and file a report with a rating for this description using <i>Reports</i> -> + <i>New Report</i> . Should you notice any error, please let us know or join the community in order to fix this description yourself.		
Create: 2023-03-09 20:53:47	Update: 2023-12-18 19:14:37	Print: 2026-06-27 01:06:50
Country: France Region: Provence-Alpes-Côte-d'Azur / Provence-Alpes-Cote d'Azur Subregion: Var Town: Comps-sur-Artuby		
Difficulty: not as difficult	Grading: v2 a3 V	Total time: 4h5
Approachtime: 25min	Tourtime: 3h	Returntime: 40min
Altitude entry: 560m	Altitude exit: 520m	Delta Altitude: 40m
Canyon length: 1700m	Highest rapell: m	Amount rapells: 0
Transport: Car optional	Rock type:	Drainage area: km ²
Season:	Orientation: North	Best Time:
Rating: ★ 2.9 (1)	Info: ★ 0 ()	Belay: ★ 0 ()
Specialities: § Proscription,		
Gear: Ropes: 20m-Notseil		
Summary: (machine translated) Great canyon, varied hike with climbing, only doable when water flow is low uphill.		
Hydrology:		
Access: (machine translated) From Castellane on the Verdon first 12 km down Verdon, then left on the D 955 and here another 16 km to Comps-sur-Artuby. At the beginning of the village, turn right at an acute angle and follow the D 71 for about 14.5 km to the arched bridge over the Artuby. Park your car in front of the bridge.		
Approach: (machine translated) Access is via a slope on the orographic left bank of the canyon to the south, later descending without a path down to the stream, where the rock faces are replaced by steep meadow slopes (Le Pas de la Chapelle). However, this access was via the area of a military training area - camp militaire de Canjuers - and is therefore prohibited. In 2011/2012, this situation was discussed for months in the descente-canyon forum: https://www.descente-canyon.com/forums/viewtopic.php?t=15260 Alternatively, you can take the access to Artuby V: From the bridge on the orographic right (east) bank approx. 400 m southwards. Follow the red (sometimes blue) markings that meadowed the way back to the bridge for the bungee jumpers in the opposite direction. Then descend via a metal ladder and rocky ledges to the bottom of the gorge.		

Tour: (machine translated)

Once at the bottom of the canyon, walk up the entire canyon (with some climbing) until it widens (see Canyons de Haute Provence, F. Jourdan / J. F. Fiorina / P. Tordjmann, 2006, page 69 bottom "Nota"). The canyon bends here to the east and the turning point would be "Le Pas de la Chapelle" (see also the geo-sketch in Les 30 plus beaux canyons des Alpes du Sud, Hubert Ayasse / Franck Tessier, 1989 page 101 and the description in Descente de canyons dans les Alpes de Haute Provence, Bernard Gorgeon, Eric Olive, Patrice Tordjman, 1995, No. 20 - "Description")

The turning point is at about 570m above sea level.

In the meantime, a new variation of the ascent of this part of the canyon has been practiced: Canyonists have entered the Artuby from the D955 link road (Comps-sur-Artuby to Montferrat. The tour is then very long and has uninteresting parts, but you can work with shuttles and always stay in "cover" of the canyon.

However, it should be noted that it is forbidden to walk on the grounds of the military training area, even at the bottom of the gorge. Only the risk of being discovered with possible penalties as a result remains low. The same applies, of course, to running upwards in the canyon.

Return: (machine translated)

In the canyon again downhill to the entry (if necessary attach Artuby V - see there!)

Coordinates:

Canyon Start [43.7181 6.3965](#)





Canyon End [43.7297 6.3864](#)

Alternative Canyon Start [43.6719 6.5038](#)

Parking Entry and Exit [43.7295 6.3884](#)

Parking at Entry [43.6722 6.5059](#)

Reports:

2023-03-09 | System User |   |  |  | |

Daten importiert von <https://canyon.carto.net/cwiki/bin/view/Canyons/ArtubyIVCanyon.html>