

# Suze

Schüss

<b>Create:</b> 2023-08-04 09:37:10	<b>Update:</b> 2025-09-24 16:32:24	<b>Print:</b> 2026-05-12 04:05:45
<b>Country:</b> Schweiz / Switzerland <b>Region:</b> Kanton Bern / Canton de Berne <b>Subregion:</b> Verwaltungskreis Biel/Bienne <b>Town:</b> Biel/Bienne		
<b>Difficulty:</b> not as difficult	<b>Grading:</b> v3 a? ?	<b>Total time:</b> 2h35
<b>Approachtime:</b> 25min	<b>Tourtime:</b> 2h	<b>Returntime:</b> 10min
<b>Altitude entry:</b> 500m	<b>Altitude exit:</b> 460m	<b>Delta Altitude:</b> 40m
<b>Canyon length:</b> 500m	<b>Highest rapell:</b> 25m	<b>Amount rapells:</b>
<b>Transport:</b> on Foot	<b>Rock type:</b>	<b>Drainage area:</b> 180.00km <sup>2</sup>
<b>Season:</b> June - September	<b>Orientation:</b>	<b>Best Time:</b>
<b>Rating:</b> ★ 3 (2)	<b>Info:</b> ★ 2 (2)	<b>Belay:</b> ★ 1.5 (2)
<b>Warnings:</b> <b>inactive:</b> <i>Prohibition of fishing in Bern Case G</i> (yearly 01.10. - 15.04.) According to the fishing regulations of the Canton of Bern, this section of water may only be used from 16.04.-30.09.		
<b>Specialities:</b> § Regulated,		
<b>Gear:</b> Ropes: 2x 40m		
<b>Summary:</b> (machine translated) VERY aquatic canyon with a huge catchment area		
<b>Hydrology:</b>		
<b>Access:</b>		
<b>Approach:</b> (machine translated) Park your car in the village, enter via the "tourist" road, the entrance is under the highway.		
<b>Tour:</b> (machine translated)  Access permitted in the following period: Suze (Biel/Bienne) : du 16/04 au 30/09. 9:00 to 19:00		
<b>Return:</b> (machine translated) For the exit, there is a staircase under a bridge on the right-hand side.		
<b>Coordinates:</b> Canyon Start <a href="#">47.1589 7.2639</a> Parking Entry and Exit <a href="#">47.1529 7.2663</a> Canyon End <a href="#">47.1548 7.2651</a>		



## Reports:

---

2024-08-04 | Noah Vestering |  |   |   |  Normal |  Completed

Did the canyon yesterday, nice water flow. At the beginning you do doubt if there is bracing, but it is there where you really need it, the chain on the wall hook is completely worn in though and in my judgement not to be used. Are some jumps in there that are doable. Park your car in the village, get in via the "tourist" trail, the entry is under the highway. For the exit there is a set of stairs under a bridge on the right side. (machine translated)


---

2023-09-28 | Daniel Sturm |  |  | |

Basic data taken with kind permission by Matthias Holzinger from "Swiss Alps Canyoning VOL. 1.0". (machine translated)

---

2023-07-30 | Marco Wahler |  |   |    |  High |  Completed

 canceled due to too much water (machine translated)