



# Mousquère

Ruisseau de la Mousquère

<b>Info: The quality of this description has not been checked yet or was rated bad.</b> If you know this canyon, please check this description and file a report with a rating for this description using <i>Reports</i> -> + <i>New Report</i> . Should you notice any error, please let us know or join the community in order to fix this description yourself.		
<b>Create:</b> 2023-11-20 21:23:50	<b>Update:</b> 2026-03-14 22:16:33	<b>Print:</b> 2026-06-28 03:06:34
<b>Country:</b> France <b>Region:</b> Occitanie <b>Subregion:</b> Hautes-Pyrénées <b>Town:</b> Estensan		
<b>Difficulty:</b> easy	<b>Grading:</b> v1 a2 I	<b>Total time:</b> 1h6
<b>Approachtime:</b> 5min	<b>Tourtime:</b> 1h	<b>Returntime:</b> 1min
<b>Altitude entry:</b> 950m	<b>Altitude exit:</b> 820m	<b>Delta Altitude:</b> 130m
<b>Canyon length:</b> 1000m	<b>Highest rapell:</b> 2m	<b>Amount rapells:</b>
<b>Transport:</b>	<b>Rock type:</b>	<b>Drainage area:</b> km <sup>2</sup>
<b>Season:</b> March - November	<b>Orientation:</b>	<b>Best Time:</b>
<b>Rating:</b> ★ 0.6 (1)	<b>Info:</b> ★ 0 ()	<b>Belay:</b> ★ 0 ()
<b>Specialities:</b>		
<b>Gear:</b>		
<b>Summary:</b> (machine translated) Simple ravine with a couple of jumps and ledges and little else. To take a bath in summer		
<b>Hydrology:</b> (machine translated) Not necessary but simple		
<b>Access:</b> (machine translated) We will have to arrive until St Lary-Soulan, for it from Spain by the tunnel of Bielsa and we go down until St Lary. And from France by the A64 exit Lannemezan to the D929. From St Lary, going down to Lannemezan, we will have on the right the exit to Bourisp, next to the power station and the river we park the car of return. With the access car (if we have it) we go to Sailhan and take the D25 towards Estensan. We park near the river bridge.		
<b>Approach:</b> (machine translated) With two cars immediate access. With a car from Bourisp we take the GR that goes up to Estensan, from there we can take the path that goes down to the mill and access or go up the road to the bridge over the river.		
<b>Tour:</b> (machine translated) Simple, with nothing remarkable, to take a bath and jump a couple of times.		
<b>Return:</b> (machine translated) Immediate to headquarters		
<b>Coordinates:</b> Canyon Start <a href="#">42.8156 0.3436</a> Canyon End <a href="#">42.8260 0.3390</a> Parking at Entry <a href="#">42.8165 0.3427</a> Parking at Exit <a href="#">42.8268 0.3381</a>		



## Reports:

---

2024-06-16 | System User |   | |

Información: Partes de la descripción del cañón se han importado automáticamente. Concretamente, los campos Resumen, Hidrología, Acceso, Acceso, Recorrido, Regreso, Tiempo regreso, Temporada start, Temporada end, Ruta GPS, Topografía de <https://www.docuwiki.infobarrancos.es/doku.php?id=barrancosfra:hautespyrenees:mousquere>

---

2023-03-09 | System User |   | |

Daten importiert von <https://www.descente-canyon.com/canyoning/canyon/23819/Mousquere.html>