

Bief Ravinet

Canyon du Bief Ravinet

Info: The quality of this description has not been checked yet or was rated bad. If you know this canyon, please check this description and file a report with a rating for this description using <i>Reports</i> -> <i>+New Report</i> . Should you notice any error, please let us know or join the community in order to fix this description yourself.		
Create: 2023-03-09 20:50:32	Update: 2024-01-05 16:22:44	Print: 2026-05-13 03:05:25
Country: France Region: Auvergne-Rhône-Alpes Subregion: Ain Town: Cleyzieu		
Difficulty: not as difficult	Grading: v3 a2 l	Total time: 1h36
Approachtime: 1min	Tourtime: 1h30	Returntime: 5min
Altitude entry: 410m	Altitude exit: 280m	Delta Altitude: 130m
Canyon length: 1100m	Highest rapell: 14m	Amount rapells: 3
Transport: Car optional	Rock type:	Drainage area: km ²
Season:	Orientation: Northwest	Best Time:
Rating: ★ 1.1 (2)	Info: ★ 0 ()	Belay: ★ 0 ()
Specialities:		
Gear: Ropes: 1x30m		
Summary: (machine translated) forest canyon		
Hydrology:		
Access: (machine translated) In Geneva (after the border), we take the A 40 highway (Autoroute Blanche) in the direction of Lyon. We drive on this highway for about 75 km. We come to a highway junction and drive another 9 km in the direction of Lyon (A 42). Then we leave the highway and drive to Amberieu-en-Bugey. Here we take the D 1504 (formerly N 504) in the direction of Saint Rambert en Bugey. After 6 km, turn right towards Cleyzieu. In the hamlet of Montferrand, beyond the railroad tracks, we take the first road to the right and continue along the tracks - now on a dirt road - for about 500 m in a westerly direction. Where the tracks curve to the right, there is a large meadow to the left of the meadows. We park the lower car at the beginning of the meadow. Here an indistinct dirt track comes from the forest across the meadow. Our stream only crosses the field path about 200 m further west. Take the second car back to Montferrand and turn right uphill towards Cleyzieu. In the next hamlet (Mont de Lange), turn right onto a narrow road towards Dortan. We come to the bridge over "our" stream and park the second car here.		
Approach: (machine translated) Above the bridge directly into the stream.		
Tour: (machine translated) Forest canyon for "collectors" The description on descente-canyon.com recommends taking the second car to the next hairpin bend and then descending into the ditch - initially on a marked path. This would have the advantage that we would be spared part of the ditch from the outset. The much more attractive Cuves du Buizin are in the immediate vicinity.		
Return: (machine translated) After the final C 14 (the "best part" in the forest canyon) on the path that runs along the stream at the beginning, out to the large meadow and keeping right to the car.		

Coordinates:





Canyon Start [45.9113 5.4159](#)

Canyon End [45.9185 5.4097](#)


Parking at Entry [45.9113 5.4158](#)

Parking at Exit [45.9202 5.4108](#)

Reports:

2023-03-09 | System User |   |  |  | |

Info: Teile der Canyonbeschreibung wurden automatisiert übernommen. Konkret die Felder Weblinks, Koordinaten, Rating, Länge des Canyon, Einfachseil Mindestens von <https://www.descente-canyon.com/canyoning/canyon/2431>

2023-03-09 | System User | |  |  | |

Daten importiert von <https://canyon.carto.net/cwiki/bin/view/Canyons/BiefRavinetCanyon.html>