

Garona

Barranco de la Garona, Foz de la Garona





Info: The quality of this description has not been checked yet or was rated bad. If you know this canyon, please check this description and file a report with a rating for this description using <i>Reports</i> -> <i>+New Report</i> . Should you notice any error, please let us know or join the community in order to fix this description yourself.		
Create: 2023-11-20 21:13:13	Update: 2026-03-14 22:00:33	Print: 2026-06-27 02:06:16
Country: España / Spain Region: Aragón Subregion: Zangozerría / Comarca de Sangüesa Town: Castillonuevo		
Difficulty: a little difficult	Grading: v4 a2 I	Total time: 3h45
Approachtime: 40min	Tourtime: 3h	Returntime: 5min
Altitude entry: m	Altitude exit: m	Delta Altitude:
Canyon length: 2200m	Highest rapell: 45m	Amount rapells: 7
Transport:	Rock type:	Drainage area: km ²
Season: September - May	Orientation:	Best Time:
Rating: ★ 2.6 (1)	Info: ★ 0 ()	Belay: ★ 0 ()
Specialities:		
Gear:		
Summary: (machine translated) Beautiful canyon if we do it in spring with good flow, its last 48m rappel is a delight. Recommended combination of cars		
Hydrology: (machine translated) Possible in several areas		
Access: (machine translated) We must be located in Salvatierra de Esca. By the A21 from Pamplona to Jaca we will leave towards Sigües by the A137. After passing Sigües and before arriving to Salvatierra, in the pk 5,7 we have a rest area where we can leave the car of return. About 200m later there is a bridge over the stream and a little further on there is another lay-by on the right. With the access car, if we have it, we will continue to Salvatierra and as soon as we enter we will take the detour to the left to Castillonuevo. Just at the cemetery at the exit of the village there is a track along which we could go (it is necessary to find out if the transit in vehicle is allowed). Otherwise we continue along the road until almost the pk 13, 50m before in a right curve on the left a track that, linking with the one that goes from the cemetery, we will go down to the stream.		
Approach: (machine translated) With two cars it is immediate. With a car we will go to the cemetery of Salvatierra and take the track that comes out and follow it to the stream. There are a couple of shortcuts that can be used to shorten the access (see map).		
Tour: (machine translated) Nothing interesting and hard if we find it dry, in case of having water we will find long badinas with jumps, destrepes and several rappels. It is not that the canyon has a lot of continuity but it has a certain charm thanks to its long rappels. The last one of 48m next to the road, when there is water, is a marvel.		
Return: (machine translated) We will reach the road		
Coordinates: Canyon Start 42.6642 -1.0389 Canyon End 42.6559 -1.0161		

Reports:

2024-06-16 | System User |   | |

Información: Partes de la descripción del cañón se han importado automáticamente. Concretamente, los campos Resumen, Hidrología, Acceso, Acceso, Recorrido, Regreso, Cantidad rapells, Longitud del cañón, Temporada start, Temporada end, Ruta GPS, Topografía de

<https://www.docuwiki.infobarrancos.es/doku.php?id=barrancos:zaragoza:garona>

2023-03-09 | System User |     | |

Daten importiert von <https://www.descente-canyon.com/canyoning/canyon/21818/Garona.html>