

# Ostertaltobel

Ostertalbach, Ostertaler Tobel, Ostertaler Bach, Ostertal Tobel

**Info: The quality of this description has not been checked yet or was rated bad.**

If you know this canyon, please check this description and file a report with a rating for this description using *Reports* -> *+New Report*. Should you notice any error, please let us know or join the community in order to fix this description yourself.

**Create:** 2023-03-09 20:55:50

**Update:** 2023-10-20 08:15:48

**Print:** 2026-02-11 04:02:52

**Country:** Deutschland / Germany **Region:** Schwaben / Swabia **Subregion:** Landkreis Oberallgäu **Town:** Gunzesried-Säge

**Difficulty:** not as difficult

**Grading:** v2 a3 I

**Total time:** 1h15

**Approachtime:** 25min

**Tourtime:** 45min

**Returntime:** 5min

**Altitude entry:** 990m

**Altitude exit:** 970m

**Delta Altitude:** 20m

**Canyon length:** 600m

**Highest rapell:** 12m

**Amount rapells:** 3

**Transport:**

**Rock type:**

**Drainage area:** km²

**Season:**

**Orientation:** North

**Best Time:**

**Rating:** ★ 1.5 (2)

**Info:** ★ 0 ()

**Belay:** ★ 0 ()

**Specialities:**

§ Proscription,

**Gear:**

Ropes: 1x30m

**Summary:** (machine translated)

Open, easy canyon; exit possible everywhere; several possible jumps.\nEven with a lot of water.

Prohibition - Details at Descente Canyon

**Hydrology:**

**Access:** (machine translated)

B19 to Immenstadt -> Gunzesried -> Gunzesried-Säge. Large parking lot in front of the bridge.

**Approach:** (machine translated)

Follow the hiking trail along the stream until you reach a wooden pavilion. (22.08.2018) Direct access to the stream and thus crossing to the hiking trail is now blocked by a wooden fence! Out of respect for the residents and the tense situation, please do not climb over, even if the path is short and good! Instead, return to the road, turn left over the bridge and immediately left again to reach the hiking trail on the orographic left side of the stream. From there as before.

**Tour:** (machine translated)

3 abseiling points. The 1st abseil point can sometimes (!) be jumped from above or from the ledge in the middle of the wall (10 m).

**Return:** (machine translated)

Back on the hiking trail

**Coordinates:**





Canyon Start [47.4992 10.1946](#)

Parking Entry and Exit [47.5076 10.1947](#)

Canyon End [47.5034 10.1957](#)




## Reports:

---

2023-03-09 | System User |   |  |  | |

Info: Teile der Canyonbeschreibung wurden automatisiert übernommen. Konkret die Felder Weblinks, Koordinaten, Rating, Länge des Canyon, Einfachseil Mindestens von <https://www.descente-canyon.com/canyoning/canyon/23119>

---

2023-03-09 | System User |  |  |  | |

Daten importiert von <https://canyon.carto.net/cwiki/bin/view/Canyons/OstertaltobelCanyon.html>