

# San Sebastiano

Fosso di San Sebastiano, Cascata dell'Acqua Strapazzata

**Info: The quality of this description has not been checked yet or was rated bad.**

If you know this canyon, please check this description and file a report with a rating for this description using *Reports* -> *+New Report*. Should you notice any error, please let us know or join the community in order to fix this description yourself.

<b>Create:</b> 2023-03-09 20:53:36	<b>Update:</b> 2023-10-14 09:16:19	<b>Print:</b> 2025-12-28 02:12:37
<b>Country:</b> Italia / Italy <b>Region:</b> Marche <b>Subregion:</b> Ancona <b>Town:</b> Frasassi		
<b>Difficulty:</b> not as difficult	<b>Grading:</b> v3 a1 II	<b>Total time:</b> 1h52
<b>Approachtime:</b> 35min	<b>Tourtime:</b> 1h15	<b>Returntime:</b> 2min
<b>Altitude entry:</b> 350m	<b>Altitude exit:</b> 230m	<b>Delta Altitude:</b> 120m
<b>Canyon length:</b> 150m	<b>Highest rapell:</b> 18m	<b>Amount rapells:</b> 10
<b>Transport:</b> on Foot	<b>Rock type:</b>	<b>Drainage area:</b> km <sup>2</sup>
<b>Season:</b>	<b>Orientation:</b> North	<b>Best Time:</b>
<b>Rating:</b> ★ 1.7 (2)	<b>Info:</b> ★ 0 ()	<b>Belay:</b> ★ 0 ()

## Specialities:

### Gear:

Ropes: 2x20m

### Summary: (machine translated)

Mostly dry rappel canyon, (if you take the high waterfall - 105m - still 1x110+1x60m+1x50m)

## Hydrology:

### Access: (machine translated)

From the A14 Adriatic coastal freeway, at Ancona, take the SS76 towards Rome, passing Jesi and heading southwest into the Apennines. About 40 km after leaving the highway, at Frasassi, turn off in the direction of Sassoferrato. Past the parking lot for visitors to the show cave, past the entrance to the show cave, about 100 m further on, on the right, there is a small meadow area (on the right, below it, the river). About 300 m further on there is a parking lot (beware of theft!).

### Approach: (machine translated)

Before (on approach) the described meadow area, the narrowly cut canyon ends in an undercrossing of the road. 100 m further northwest, the access goes steeply uphill in front of a square concrete cover in a westerly direction, first slippery and on the left over a small mossy rock band, then up over boulders (do not trigger rockfall - road below!), barely recognizable footprints. Then in a long left turn to the entry - 35 min. (cf. photos with trail sketches).

### Tour: (machine translated)

10 rappel in the lower part. Good overview from the access to Grotta/Eremita Frasassi on the opposite slope.

### Return: (machine translated)

Before the road bridge on the right up the concrete wall to the road.

## Coordinates:

Canyon Start [43.4003 12.9486](#)




Canyon End [43.4019 12.9494](#)

Parking Entry and Exit [43.4017 12.9517](#)

Waypoint [43.4010 12.9657](#)




## Reports:

---

2023-03-09 | System User |  |  |  | |

Info: Teile der Canyonbeschreibung wurden automatisiert übernommen. Konkret die Felder Weblinks, Koordinaten, Rating, Länge des Canyon, Einfachseil Mindestens von <https://www.descente-canyon.com/canyoning/canyon/21883>

---

2023-03-09 | System User |  |  |  | |

Daten importiert von <https://canyon.carto.net/cwiki/bin/view/Canyons/SanSebastianoCanyon.html>