

# Cedros inf.

Ribeira dos Cedros

<b>Info: The quality of this description has not been checked yet or was rated bad.</b> If you know this canyon, please check this description and file a report with a rating for this description using <i>Reports</i> -> <i>+New Report</i> . Should you notice any error, please let us know or join the community in order to fix this description yourself.		
<b>Create:</b> 2023-03-09 20:51:50	<b>Update:</b> 2024-11-30 12:24:29	<b>Print:</b> 2026-06-27 03:06:50
<b>Country:</b> Portugal <b>Region:</b> Região Autónoma da Madeira / Madeira <b>Subregion:</b> Ilha da Madeira <b>Town:</b> Paúl da Serra, Rabacal		
<b>Difficulty:</b> easy	<b>Grading:</b> v2 a2 III	<b>Total time:</b> 3h45
<b>Approachtime:</b> 1h30	<b>Tourtime:</b> 1h15	<b>Returntime:</b> 1h
<b>Altitude entry:</b> 980m	<b>Altitude exit:</b> 850m	<b>Delta Altitude:</b> 130m
<b>Canyon length:</b> 500m	<b>Highest rapell:</b> 20m	<b>Amount rapells:</b> 7
<b>Transport:</b> on Foot	<b>Rock type:</b>	<b>Drainage area:</b> km <sup>2</sup>
<b>Season:</b>	<b>Orientation:</b> West	<b>Best Time:</b>
<b>Rating:</b> ★ 2.7 (2)	<b>Info:</b> ★ 0 ()	<b>Belay:</b> ★ 0 ()
<b>Specialities:</b>		
<b>Gear:</b> Ropes: 2x30m		
<b>Summary:</b> (machine translated) Short rapel canyon in an appealing setting.		
<b>Hydrology:</b>		
<b>Access:</b> (machine translated) On the ER 105 one drives either from Encumeada or from Porto Moniz to the mentioned plateau. It can also be reached from Calheta via the ER 211. On the western edge of the plateau, the ER 105 passes the Hotel Pico da Urze with the restaurant 'Jungle Rain' at 1400 m altitude. From here, drive 2 km in the direction of Porto Moniz (back if necessary) and then turn right down onto a small tarred road. This is then closed after 50 m with a barrier. In front of the barrier there is plenty of space on the left for parking the vehicle.		
<b>Approach:</b> (machine translated) You can now walk down the closed tarred road not quite 2 km to the houses of Rabacal or you can take a shuttle bus (down 2 euros, up 3 euros - 2010). From Rabacal (good signposting - 2010), first follow the Levado do Risco for a few hundred meters towards Cascada do Risco; then the signpost 'Levada 25 Fontes' prompts us to descend onto it. We now follow Levada 25 Fontes, crossing Rib. Grande and then reach Rib. da Água Negra below the 50m waterfall, where the 25 springs trickle out of the basalt below. Here is the entry to Rib. Água Negra inferiore. However, we continue to follow the levada and finally reach Rib. dos Cedros. There is also an access option via the "Levadas das 25 Fontes" through the "Tunel do Rabacal". Parking is required at the barbecue area at the third last hairpin bend of the ER211.		
<b>Tour:</b> (machine translated) 7 rapel, see photos u. Video		
<b>Return:</b> (machine translated) At the meeting with the Rb. Água Negra (from the left) you can get off on the Levada da Rocha Vermelha. Follow it to the left and you will reach the bridge over the Rib. Grande (just before, on the righthand side, the 85 m drop of the Rib. do Alecrim - only 40 m to be seen), crosses the Rib. Gr. and climbs steeply up the path, keeping left, until you reach Levada 25 Fontes again. Here, turn right for a few hundred meters, until the path on the left leads up to the houses of Rabacal. Alternatively, you can continue along the lower part of Rib. Alternatively, you can descend the lower section of Rib. Água Negra until the confluence with Rib. da Janela (cf. in this respect and for the return from there description to Rib. da Água Negra).		

**Coordinates:**

Canyon Start [32.7682 -17.1258](#)

Canyon End [32.7678 -17.1290](#)

Parking at Entry [32.7543 -17.1332](#)

Waypoint [32.7616 -17.1344](#)





**Reports:**

2023-11-17 | System User |    Normal |  Completed

Automatisch importiert von Descente-Canyon.com für Canyon Cedros Au début le canyon était sec, à chaque rappel il y a un peu plus d'eau, les dernières cascades ont un bon débit.Tous les rappels, à l'exception d'une chute de 3m, ont deux ancrages, certains sont reliés par une (vienne) corde.L'accès se fait par Levada 25 fontes, passez les 25 fontes et continuez sur 450 mètres pour trouver un embranchement qui descend en direction de Loura de Gota (panneau en bois). Après seulement 20 mètres, vous atteignez un pont marquant le point d'entrée.Les premiers ancrages se trouvent derrière un gros rocher à l'extrémité droite du pont.Vous pouvez arrêter la descente à la Levada Rocha Vermelha, mais vu la longueur de l'approche et du retour, je vous conseille de continuer avec la deuxième partie d'Agua Negra, qui rejoint Cedros à la Levada. Vérifiez la description, vous n'avez pas besoin de cordes plus longues, juste d'une bonne orientation pour le retour. (Quelle: <https://www.descente-canyon.com/canyoning/canyon-debit/22349/observations.html>)

2023-03-09 | System User |      | |

Info: Teile der Canyonbeschreibung wurden automatisiert übernommen. Konkret die Felder Weblinks, Koordinaten, Rating, Länge des Canyon, Einfachseil Mindestens von <https://www.descente-canyon.com/canyoning/canyon/22349>

2023-03-09 | System User |     | |

Daten importiert von <https://canyon.carto.net/cwiki/bin/view/Canyons/CedrosCanyon.html>