

Mostnica

Info: The quality of this description has not been checked yet or was rated bad.

If you know this canyon, please check this description and file a report with a rating for this description using *Reports* -> *+New Report*. Should you notice any error, please let us know or join the community in order to fix this description yourself.

Create: 2023-03-09 20:50:43

Update: 2025-08-29 13:25:49

Print: 2026-06-28 03:06:54

Country: Slovenija / Slovenia **Region:** Zahodna Slovenija / Western Slovenia **Subregion:** Gorenjska / Upper Carniola Statistical Region **Town:** Stara Fuzina

Difficulty: a little difficult

Grading: v2 a4 III

Total time: 2h40

Approachtime: 30min

Tourtime: 2h

Returntime: 10min

Altitude entry: 680m

Altitude exit: 560m

Delta Altitude: 120m

Canyon length: m

Highest rapell: m

Amount rapells:

Transport: Car required

Rock type:

Drainage area: km²

Season:

Orientation:

Best Time:

Rating: ★ 3.2 (1)

Info: ★ 0 ()

Belay: ★ 0 ()

Warnings:

General prohibition of access (Triglav National Park) (yearly 01.01. - 31.12.)

With a few exceptions (Fratarica, Predelica and Jerečica), canyoning is generally prohibited in the Triglav National Park. For more details see: <https://www.tnp.si/en/visiting-park/activities-and-sights/water-sports/canyoning/>
Status: 2024 season

Specialities:

Gear:

Summary: (machine translated)

Watery stream that flows through three narrow gorges, but there are also some nice washouts in between.
Pure jump and swim canyon
Unfortunately in the Triglav National Park and therefore forbidden

Hydrology:

Access: (machine translated)

Coming from Ribcev Laz to Stara Fuzina. Immediately before crossing the Mostnica, turn left and follow the road uphill until you reach a parking lot
parking lot (2008: 1 Eur per hour).

Approach: (machine translated)

Follow the marked trail for 30 min to the Planinska hut. But you can also enter the stream before.

Tour: (machine translated)

Very watery gorges, twice you have to jump 3m, otherwise long swimming passages and small, sometimes receding slides.

Rock undercut in places, but not dangerous in normal water conditions. Has been done commercially. The stream can always be left between the gorge passages.

In the last gorge there is a dam wall before the exit weir - climb up the 3m high dam wall on the left bank and jump down again on the other side.

Return: (machine translated)

From the top of the weir, leave the stream to the left and climb up to the trail.

Coordinates:






Canyon Start [46.3109 13.8828](#)

Parking at Exit [46.2906 13.8868](#)

Canyon End [46.2927 13.8887](#)

Parking at Entry [46.3100 13.8826](#)

Reports:

2023-03-09 | System User |    |  |  | |

Daten importiert von <https://canyon.carto.net/cwiki/bin/view/Canyons/MostnicaCanyon.html>